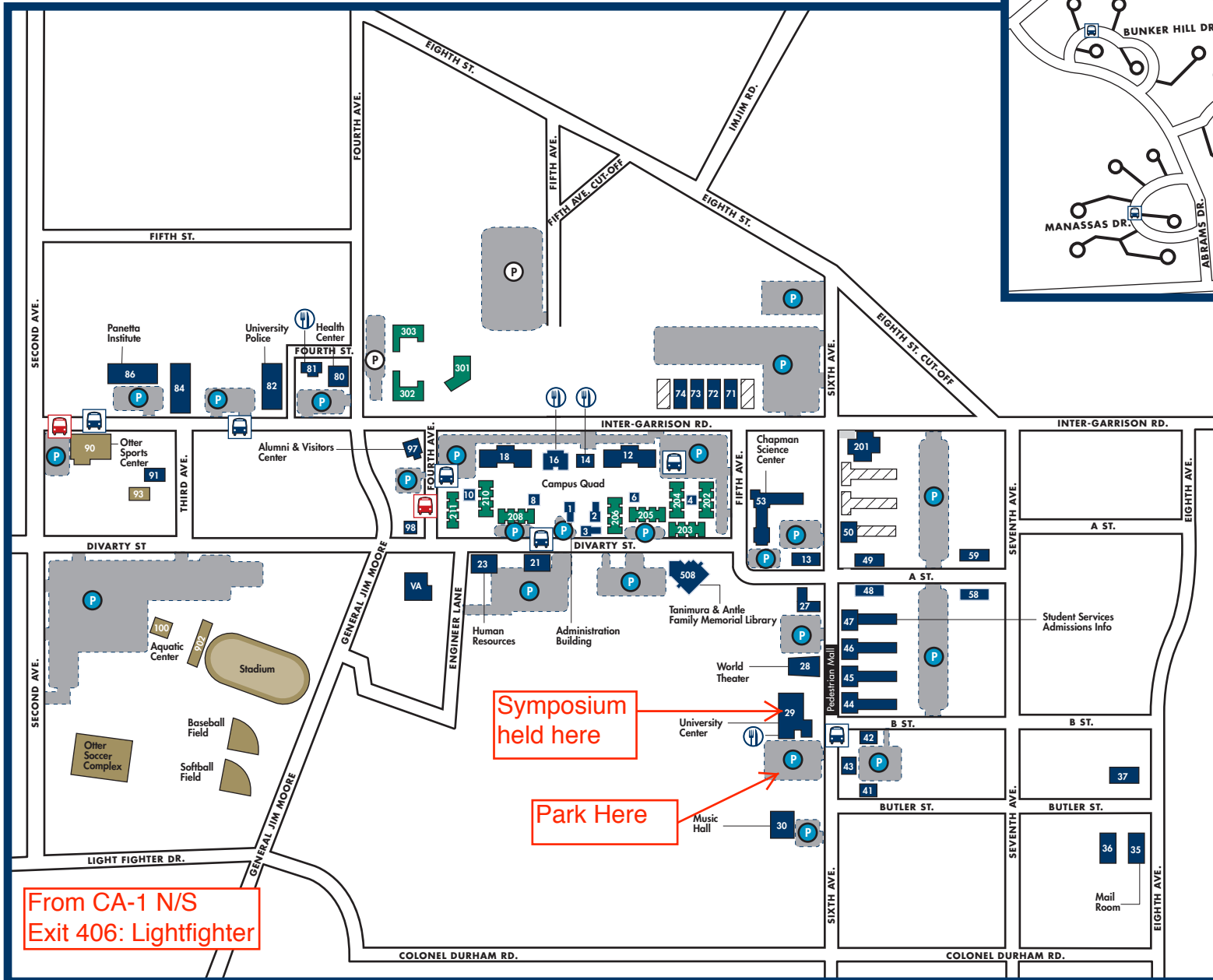
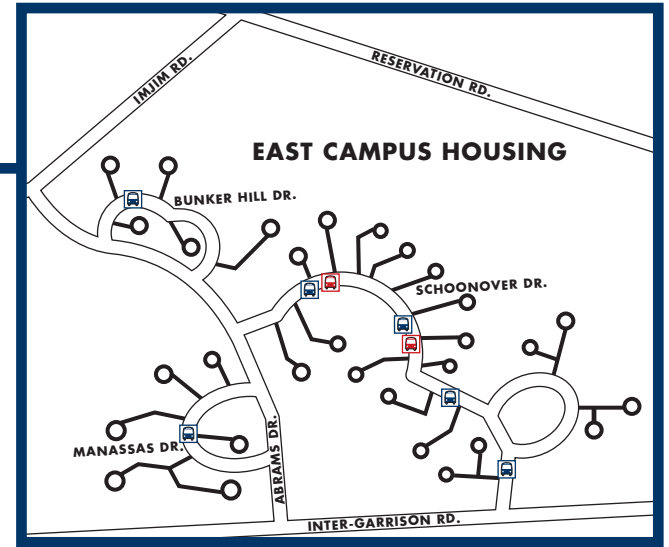













# CAMPUS MAP



From CA-1 N/S  
Exit 406: Lightfighter

Symposium held here

Park Here

-  ADMIN/INSTRUCTIONAL/SERVICES
-  RESIDENCE HALLS
-  SPORTS & RECREATION
-  CSUMB SHUTTLE STOPS
-  MST BUS STOPS
-  PARKING
-  SPECIAL PERMIT PARKING
-  UNUSED BUILDING
-  FOOD

### IMPORTANT NOTE

We'd feel awful if you got a ticket while visiting, so please pay attention to our parking regulations! You must purchase a parking permit for \$0.50 per hour or \$2.00 for the day (exact change only).

## **Directions for Sanctuary Currents Symposium, April 9, 2011**

The symposium will be held at:  
California State University Monterey Bay  
University Center  
Sixth Avenue  
Seaside, CA  
(831) 582-4111

### **Directions From CA-1 North or South:**

Take Exit # 406 (CSU Monterey Bay/Fort Ord Main Entrance; Light Fighter Dr.)  
Continue on Light Fighter Dr. (across General Jim Moore)  
Turn Left on Colonel Durham Rd.  
Make First Left on Sixth Ave.

The University Center will be on the left hand side.  
Park in the lot on your left (between Butler and B Streets)

For additional Maps and Directions, see Campus web site:  
<http://about.csumb.edu/maps-directions>